



GENERAL	REGION RESERVES	LOCAL RESERVES	ZONES
Scheme Boundary	Parks & Recreation	Parks & Recreation	Residential
Residential Density Codes	Railways	Lakes & Drainage	Local Centre
Restricted Uses	Water Catchments	Local Road	Mixed Business
LGI-001 Heritage Place	Primary Regional Roads	Public Purposes DENOTED AS FOLLOWS:	Development
SPECIAL CONTROL AREAS:	Other Regional Roads	C - Civic	Special Use
Development Areas	Public Purposes DENOTED AS FOLLOWS:	GS - Gas Pipeline	Resource
Development Contribution Areas	HS - High School	K - Pre-School	
Bushfire Vulnerability Areas	U - University	PS - Primary School	
	SEC - State Energy Commission	TE - Telstra	
	WSD - Water Authority of WA	WC - Water Corporation	



City of
Cockburn

wetlands to waves



GNA 12/2016

0 200m

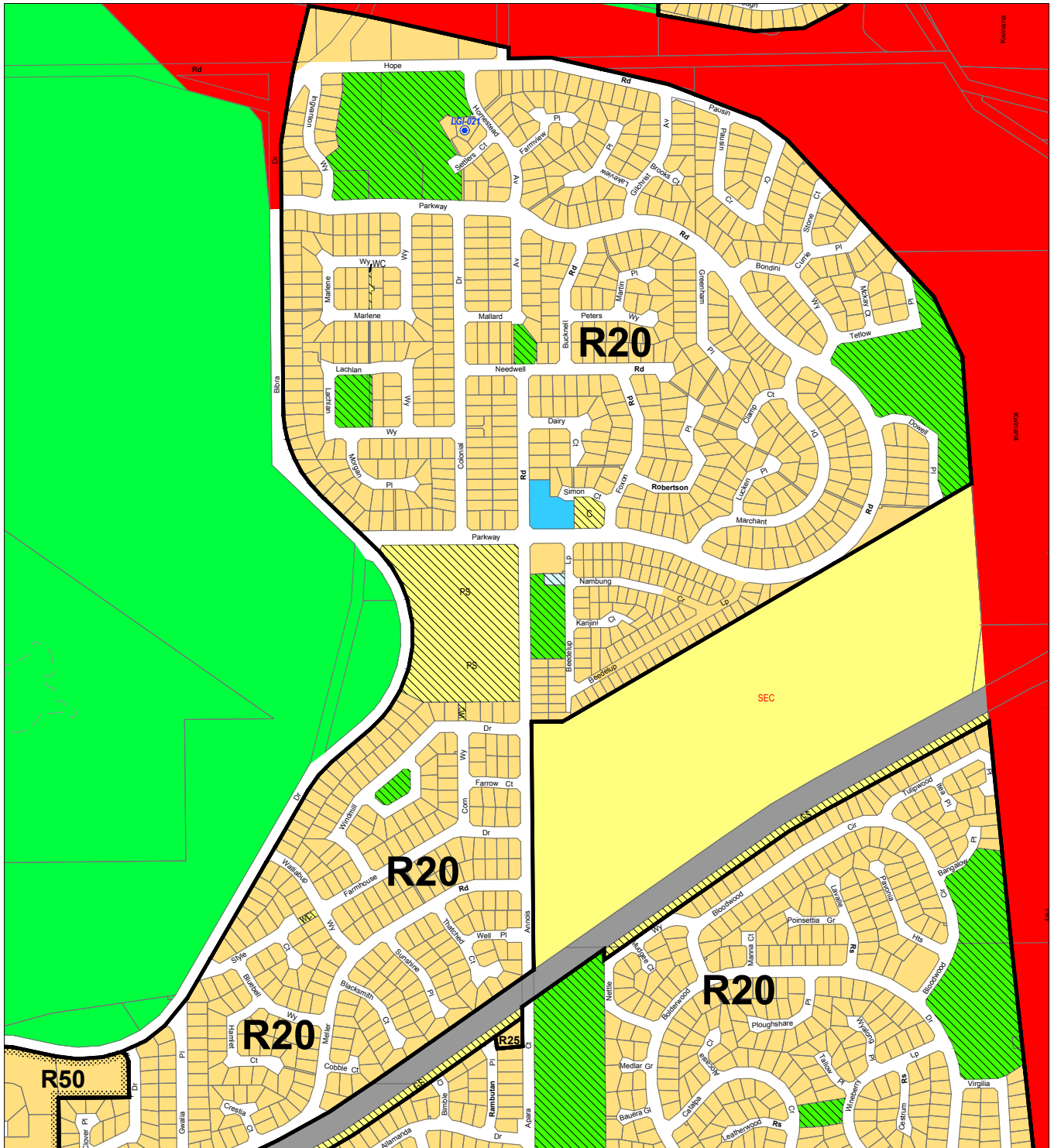
Scale

CURRENT SCHEME AMENDMENT MAP


TOWN PLANNING SCHEME No.3

AMENDMENT No.118

MAP 1 of 4




GENERAL	REGION RESERVES	LOCAL RESERVES	ZONES
Scheme Boundary	Parks & Recreation	Parks & Recreation	Residential
Residential Density Codes	Railways	Lakes & Drainage	Local Centre
Restricted Uses	Water Catchments	Local Road	Mixed Business
LGI-001 Heritage Place	Primary Regional Roads	Public Purposes DENOTED AS FOLLOWS:	Development
SPECIAL CONTROL AREAS:	Other Regional Roads	C - Civic	Special Use
Development Areas	Public Purposes DENOTED AS FOLLOWS:	GS - Gas Pipeline	Resource
Development Contribution Areas	HS - High School	K - Pre-School	
Bushfire Vulnerability Areas	U - University	PS - Primary School	
	SEC - State Energy Commission	TE - Telstra	
	WSD - Water Authority of WA	WC - Water Corporation	



City of
Cockburn

wetlands to waves



GNA 12/2016

0 200m

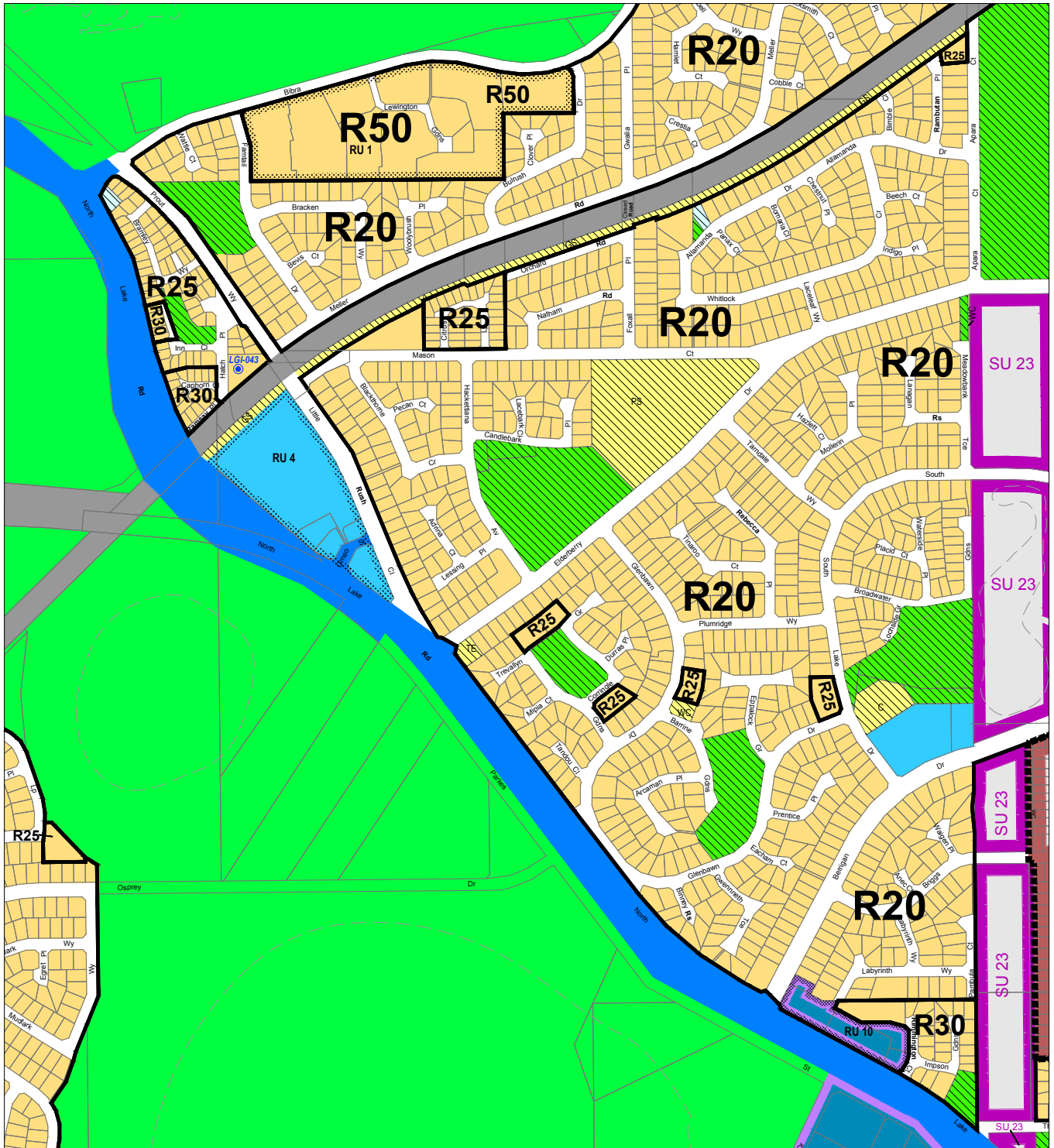
Scale

CURRENT SCHEME AMENDMENT MAP


TOWN PLANNING SCHEME No.3

AMENDMENT No.118

MAP 2 of 4




GENERAL	REGION RESERVES	LOCAL RESERVES	ZONES
Scheme Boundary	Parks & Recreation	Parks & Recreation	Residential
Residential Density Codes	Railways	Lakes & Drainage	Local Centre
Restricted Uses	Water Catchments	Local Road	Mixed Business
Heritage Place	Primary Regional Roads	Public Purposes DENOTED AS FOLLOWS: C - Civic GS - Gas Pipeline K - Pre-School PS - Primary School TE - Telstra WC - Water Corporation	Development
SPECIAL CONTROL AREAS:	Other Regional Roads		Special Use
Development Areas	Public Purposes DENOTED AS FOLLOWS: HS - High School U - University SEC - State Energy Commission WSD - Water Authority of WA		Resource
Development Contribution Areas			
Bushfire Vulnerability Areas			



City of
Cockburn

wetlands to waves




GNA 12/2016

CURRENT SCHEME AMENDMENT MAP

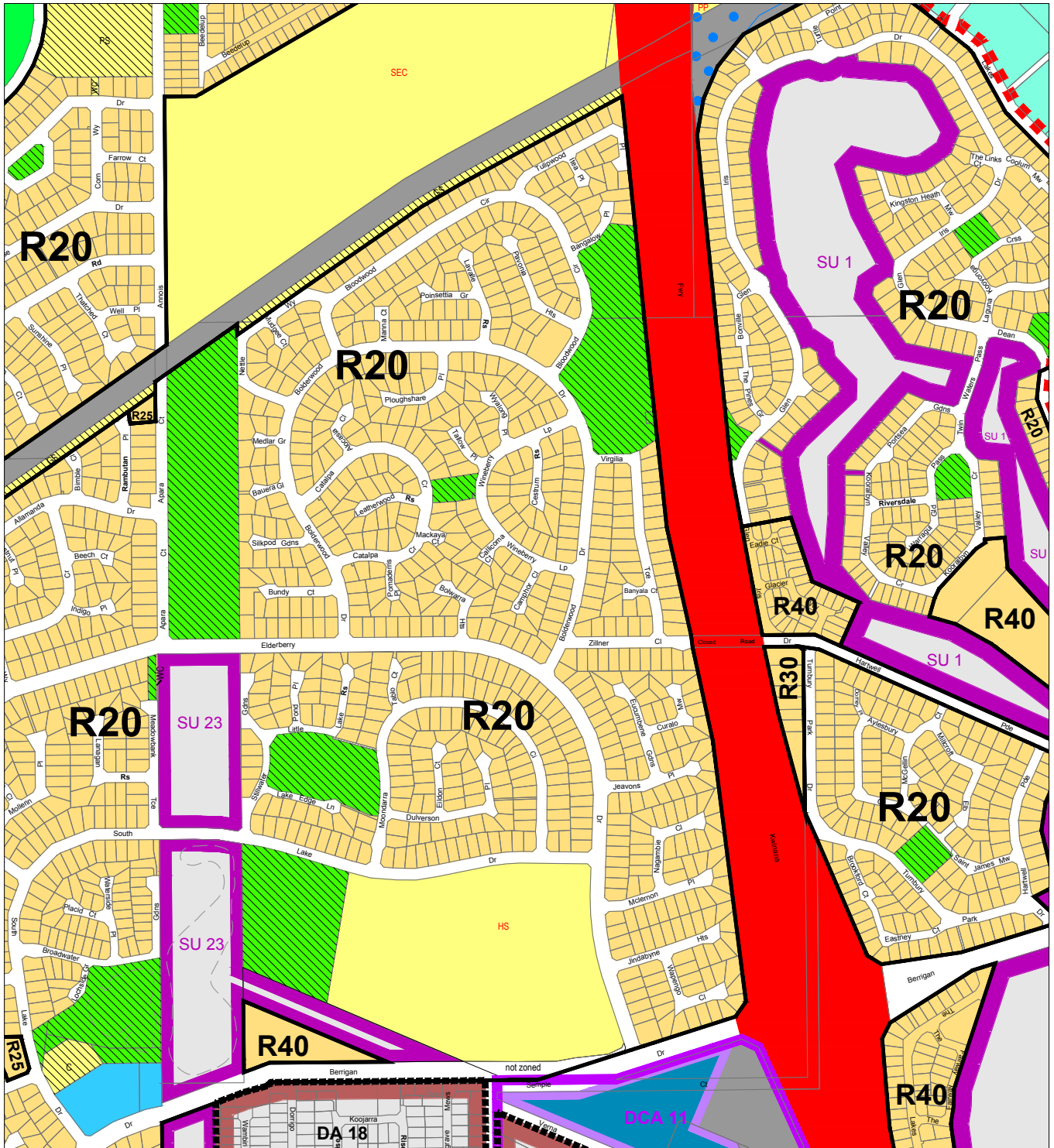
TOWN PLANNING SCHEME No.3

AMENDMENT No.118

MAP 3 of 4



Scale



GENERAL	REGION RESERVES	LOCAL RESERVES	ZONES
Scheme Boundary	Parks & Recreation	Parks & Recreation	Residential
Residential Density Codes	Railways	Lakes & Drainage	Local Centre
Restricted Uses	Water Catchments	Local Road	Mixed Business
Heritage Place	Primary Regional Roads	Public Purposes DENOTED AS FOLLOWS: C - Civic GS - Gas Pipeline K - Pre-School PS - Primary School TE - Telstra WC - Water Corporation	Development
SPECIAL CONTROL AREAS:	Other Regional Roads		Special Use
Development Areas	Public Purposes DENOTED AS FOLLOWS: HS - High School U - University SEC - State Energy Commission WSD - Water Authority of WA		Resource
Development Contribution Areas			
Bushfire Vulnerability Areas			

City of
Cockburn

wetlands to waves

GNA 12/2016

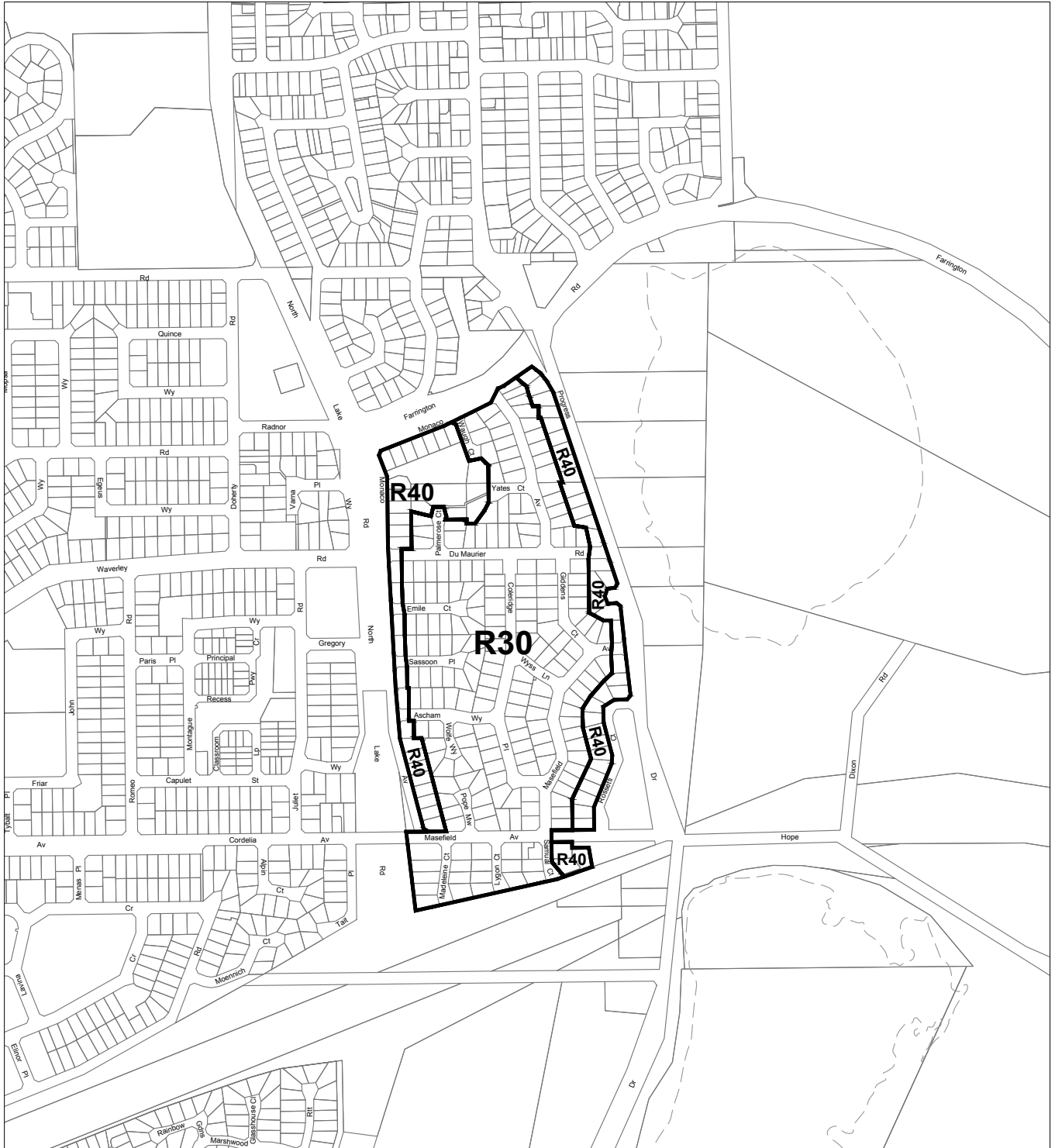
CURRENT SCHEME AMENDMENT MAP

TOWN PLANNING SCHEME No.3

AMENDMENT No.118

MAP 4 of 4

Scale



GENERAL

R20 Residential Density Codes

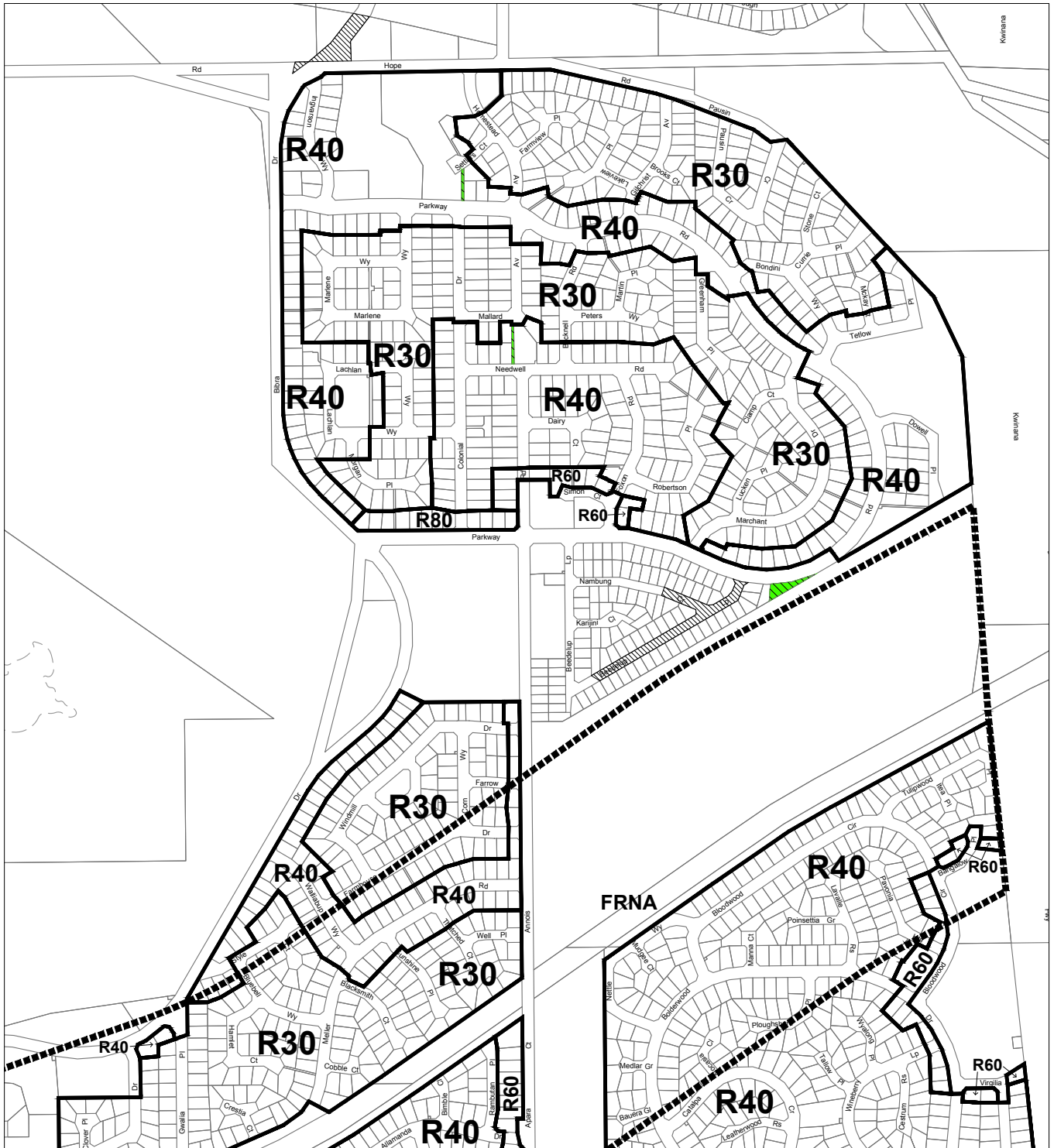


GNA 12/2016

0 200m
Scale

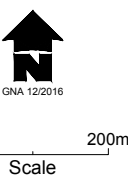
PROPOSED SCHEME AMENDMENT MAP
TOWN PLANNING SCHEME No.3
AMENDMENT No.118

MAP 1 of 4

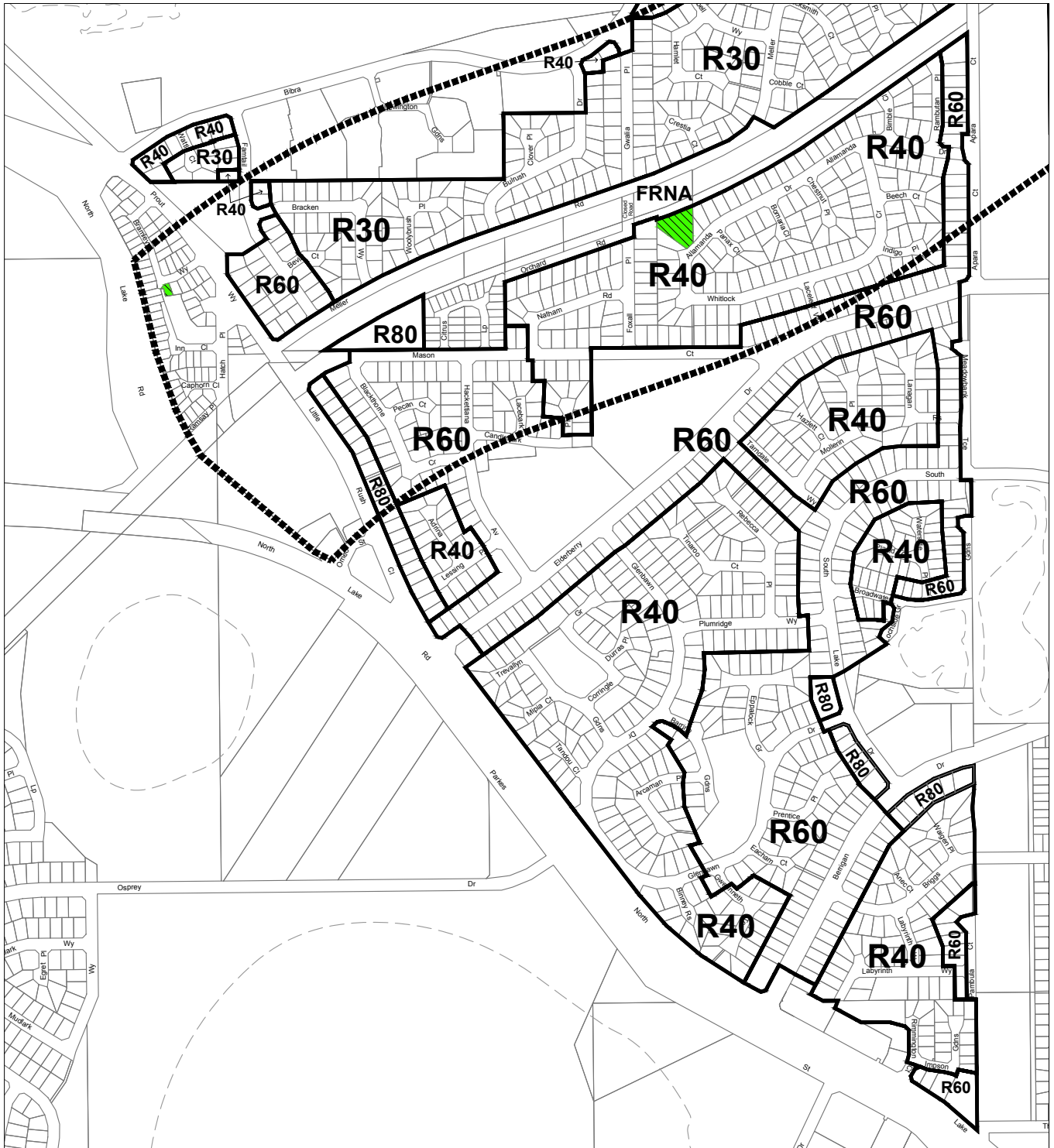


GENERAL
R20 Residential Density Codes
SPECIAL CONTROL AREAS:
FRNA Freight Rail Noise Area

LOCAL RESERVES
 Parks & Recreation
 Local Road




PROPOSED SCHEME AMENDMENT MAP
TOWN PLANNING SCHEME No.3
AMENDMENT No.118



GENERAL

R20 Residential Density Codes

LOCAL RESERVES

 Parks & Recreation

SPECIAL CONTROL AREAS:

FRNA Freight Rail Noise Area



0 200m
Scale

PROPOSED SCHEME AMENDMENT MAP
TOWN PLANNING SCHEME No.3
AMENDMENT No.118

MAP 3 of 4



GENERAL

R20 Residential Density Codes

SPECIAL CONTROL AREAS:

FRNA Freight Rail Noise Area

LOCAL RESERVES

Local Road



0 200m
Scale

PROPOSED SCHEME AMENDMENT MAP
TOWN PLANNING SCHEME No.3
AMENDMENT No.118