





Scheme Amendment Map

GENERAL

-  Residential Density Codes
-  Heritage Place

SPECIAL CONTROL AREAS:






-  Development Areas
-  Development Contribution Areas

Document Set ID: 11940937
Version: 1, Version Date: 13/06/2024



REGION RESERVES

-  Primary Regional Roads

LOCAL RESERVES

-  Parks and Recreation
-  Lakes and Drainage
-  Local Road
-  Public Purposes - Civic
-  Public Purposes - Oil Pipeline

ZONES

-  Residential
-  Local Centre
-  Mixed Business
-  Development
-  SU1 Special Use